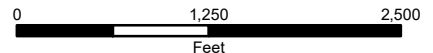

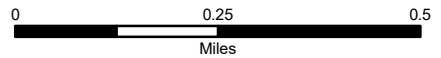


**Legend**

- + Point of Interconnection (POI)
- Landfall Location
- Subsea HVDC Cable Route (State Waters)
- - - Subsea HVDC Cable Route (Federal Waters)
- - - HVAC Submarine Cable Route
- HVAC Land Cable Route
- HVAC Alternate Land Cable
- ▲ Wrecks
- Obstructions
- NYC Landmarks Buildings
- NYCLPC Historic Districts
- National Register and NYSHPO Listed Sites
- NYS Urban Heritage Area (Harbor)
- NYC Parks and Open Spaces
- National Park Service Boundaries

**Figure 2.0-4: Location of Facilities (Sheet 2)**

Date: 9/18/2023



Layers and Dataset Sources: Anbaric, LLC  
 Basemap Sources: Copyright © 2013 National Geographic Society, I-cubed NOAA

