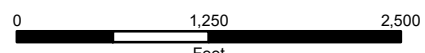

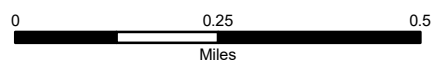


Legend

- + Point of Interconnection (POI)
- Landfall Location
- Subsea HVDC Cable Route (State Waters)
- - - Subsea HVDC Cable Route (Federal Waters)
- HVAC Submarine Cable Route
- - - HVAC Land Cable Route
- - - HVAC Alternate Land Cable
- Wrecks
- Obstructions
- NYC Landmarks Buildings
- NYCLPC Historic Districts
- National Register and NYSHPO Listed Sites
- NYS Urban Heritage Area (Harbor)
- NYC Parks and Open Spaces
- National Park Service Boundaries

Figure 2.0-3: Location of Facilities (Sheet 1)

Date: 9/18/2023



Layers and Dataset Sources: Anbaric, LLC
 Basemap Sources: Copyright © 2013 National Geographic Society, i-cubed NOAA